


Dallas County Trail and Preserve Program Board

June 5, 2025



Approve the April 3rd Meeting Minutes

The logo is a shield-shaped emblem. The top portion is a solid blue horizontal band. The bottom, larger portion is a solid red field. The text is centered within these fields.

DALLAS

**COUNTY
TRAIL
SYSTEM**

Public Works and
Trails Update

Public Works Updates

- P&D Trail Program responsibilities transfer to PW effective January 1st 2021
- Dallas County Mobility Plan published on PW website
 - PW presented to TAPP Board at June 3rd 2021 meeting
- PW continues assessment of transferred trail projects and attending meetings with our agency partners and stakeholders
- Dallas County Awarded TA Set Aside Funding for Chalk Hill Trail and Central Trail in December 2022 from NCTCOG
 - TxDOT AFA's for both projects have been received
- Public Works assisted with several TxDOT TA Set Aside Support Letters for our Partner Cities for the current Call for Projects
 - Cotton Belt Trail and the 5 Mile Creek Trail received funding
- **Dallas County submitted application to the 2025 TA Set-Aside Call for Projects on January 24th to NCTCOG - RTC action is expected in June.**

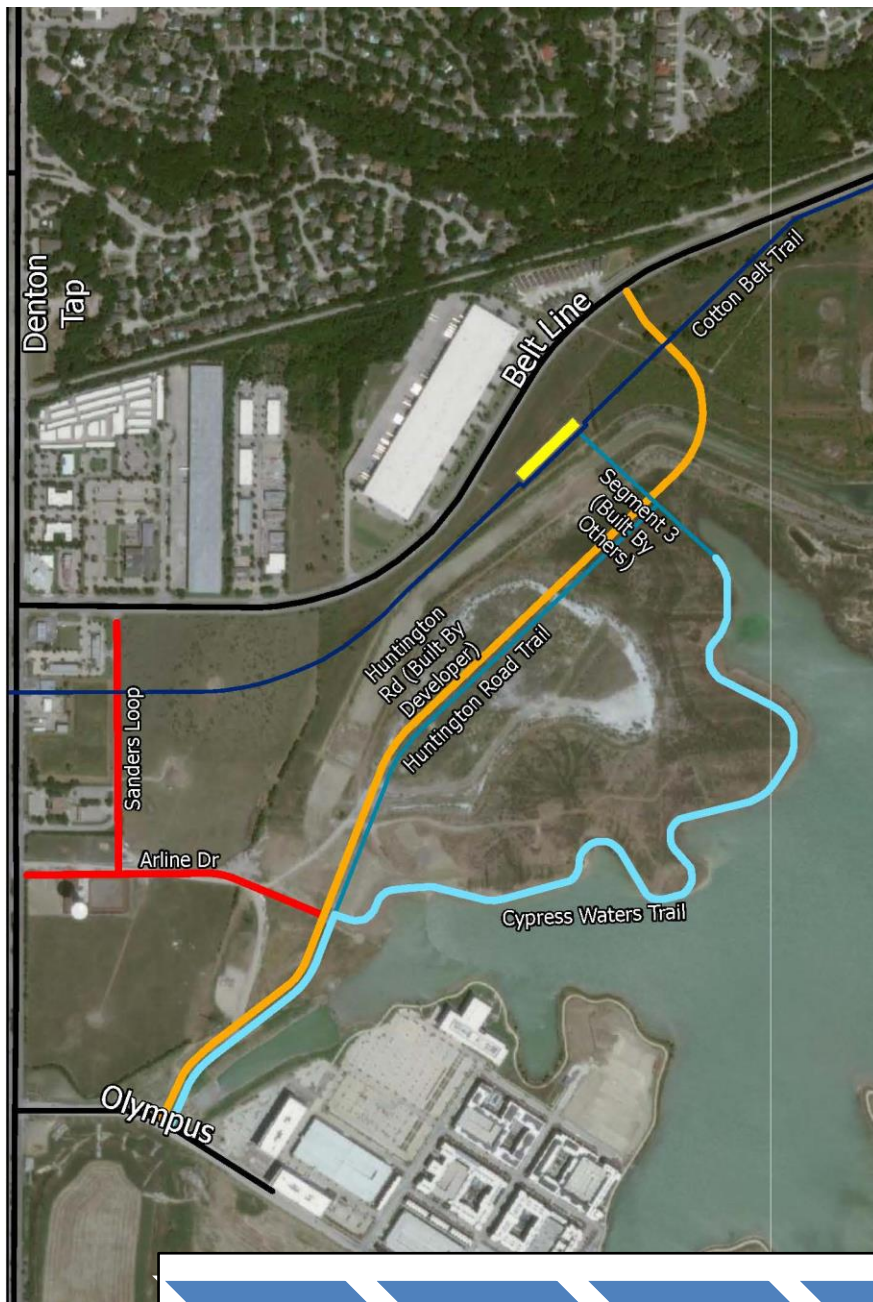
Cypress Waters Trail

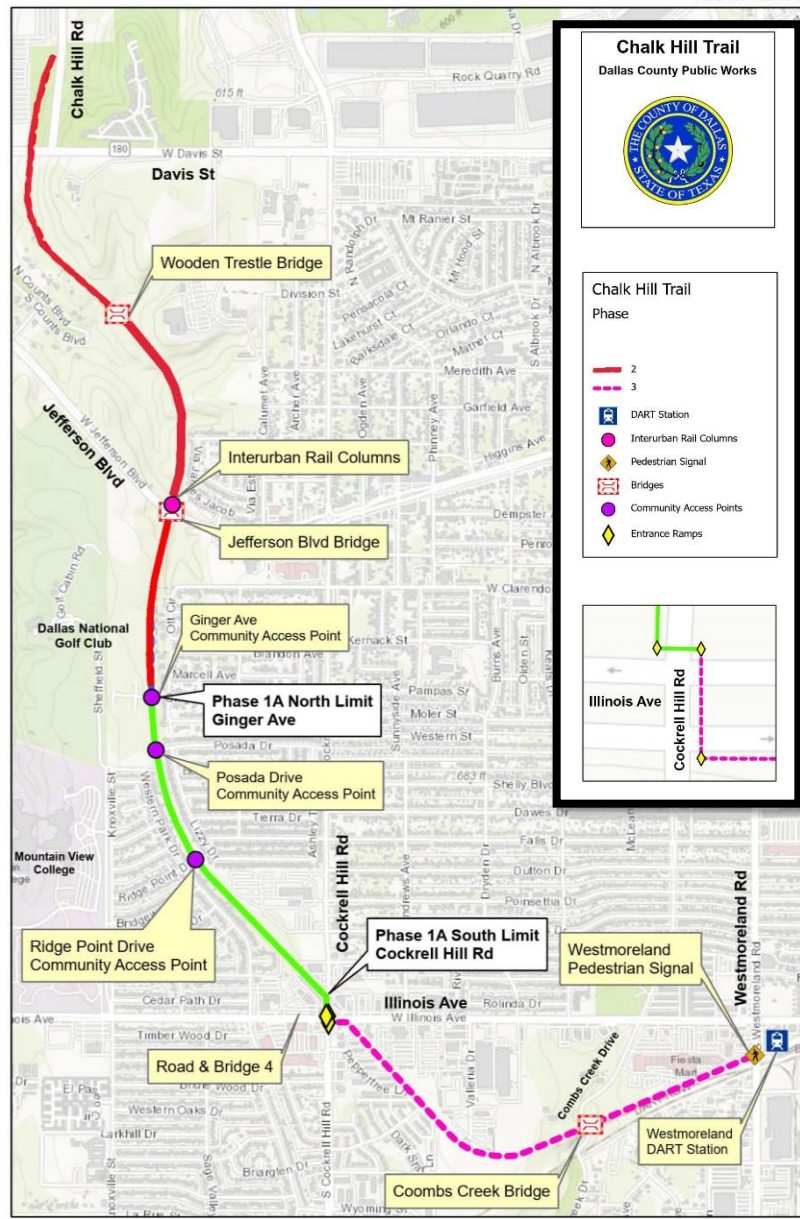
Project Scope:

- New Construction of 14 feet wide reinforced concrete trail that includes cross drainage structures and trail safety appurtenances.

Status Update:

- ILA with City of Dallas was fully executed on August 6th.
- 100% plans were submitted to TxDOT in July and TxDOT has requested the State Letter of Authority (SLOA)
 - SLOA was received in August
- Project Advertised on September 6th
 - Two Pre-Bid Meetings have been held
 - Dallas County opened Bids on October 10th and awarded Ed Bell Construction on Dec 3rd
 - Pre- Con meeting held on Jan. 28th
 - **Construction began on June 2, 2025**
- ROW easements have been finalized between City and Developer





Chalk Hill Trail

Project Scope:

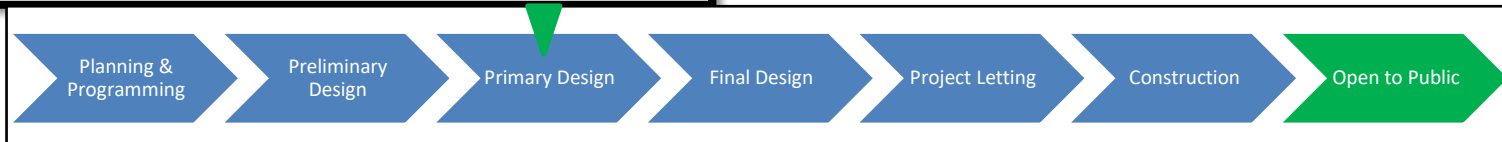
- New Construction of 12 feet wide reinforced concrete Trail with access trails and sidewalk to neighboring communities, 3 bridges, cross drainage culverts and other trail safety appurtenances

Status Update:

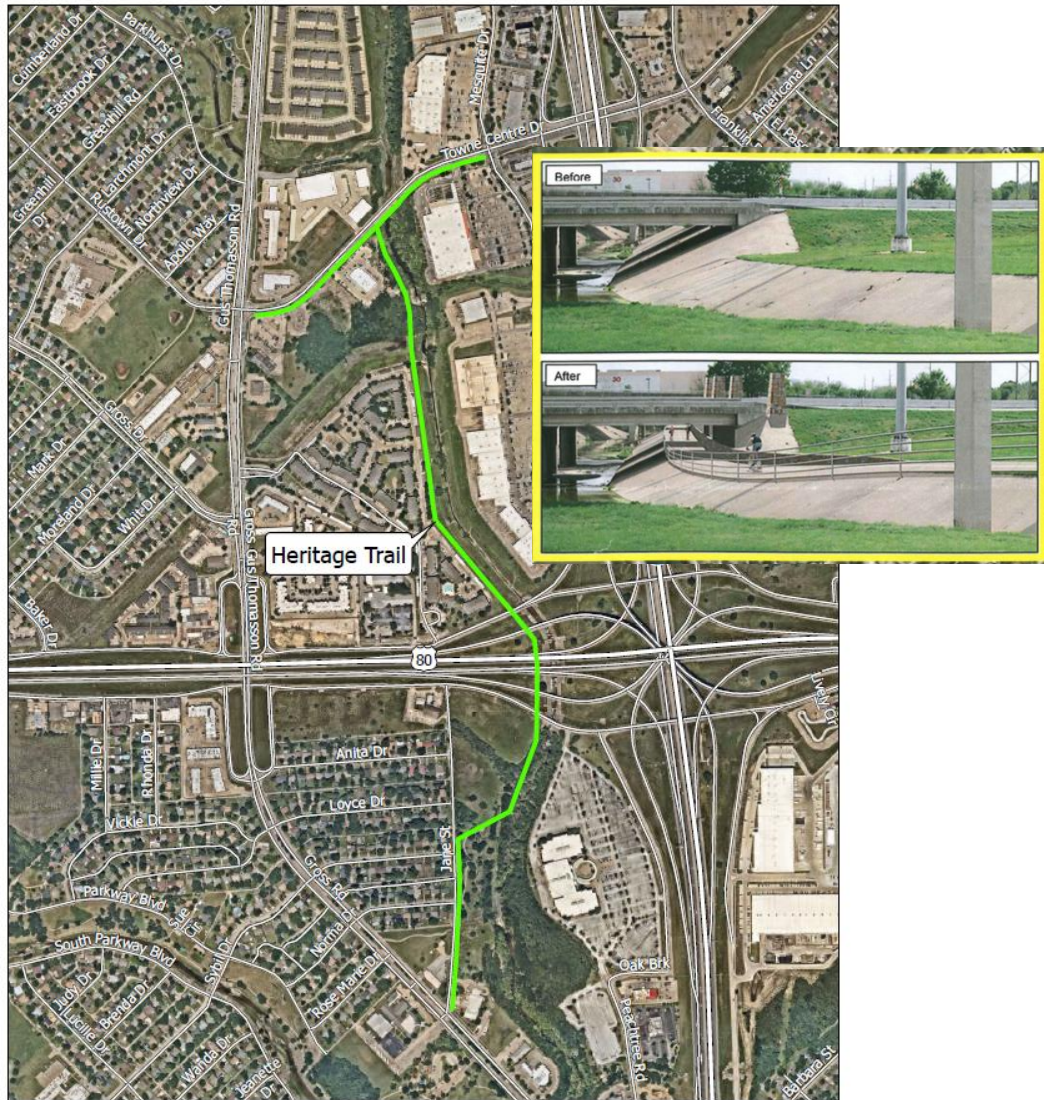
- Received TA Set-Aside funding from NCTCOG for \$3.4 million in Construction Funding for Phase 1
- Recommended by COG for TA Set-Aside Award of \$10.0 Million in construction funding for Phase 2**
- Design Work Orders for Phase 1 and Phase 2 are were approved in August
 - Hosted kickoff meeting for Phase 1 in Sept. 2024 and for Phase 2 in Nov. 2024
- City of Dallas was awarded a 2023 TxDOT TA Set-Aside grant for part of Phase 3

Progress Phase 1 Design:

- Environmental has been approved by TxDOT**
- Working on 95% plan re-submittal to TxDOT**



Heritage Trail (Under 80 Trail)

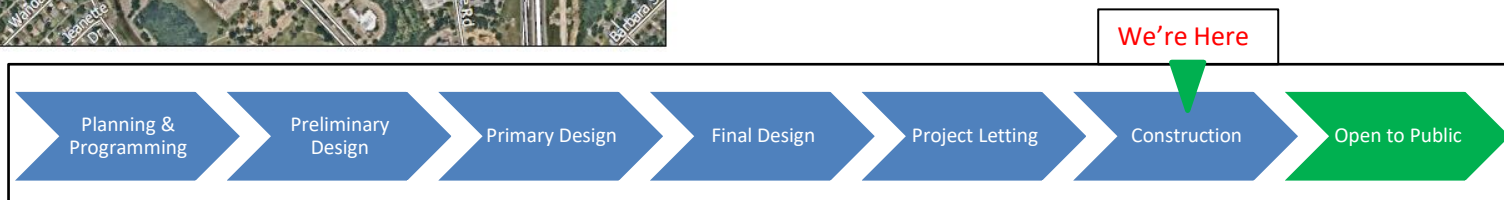


Project Scope:

- New Construction of 12 feet wide reinforced concrete Trail with 2 pedestrian bridges and parking amenities.


Status Update:

- City is coordinating with TxDOT on improvements within State Corridor
- PSA with City of Mesquite was fully executed on October 17th, 2023
- City of Mesquite awarded bid in February to Urban Infrastructure
- City held a Pre-Construction Meeting on April 23rd
- **Construction began in June 2024 (80% complete)**
- **Estimated completion summer 2025**



Heritage Trail (Under 80 Trail)

Construction Photos



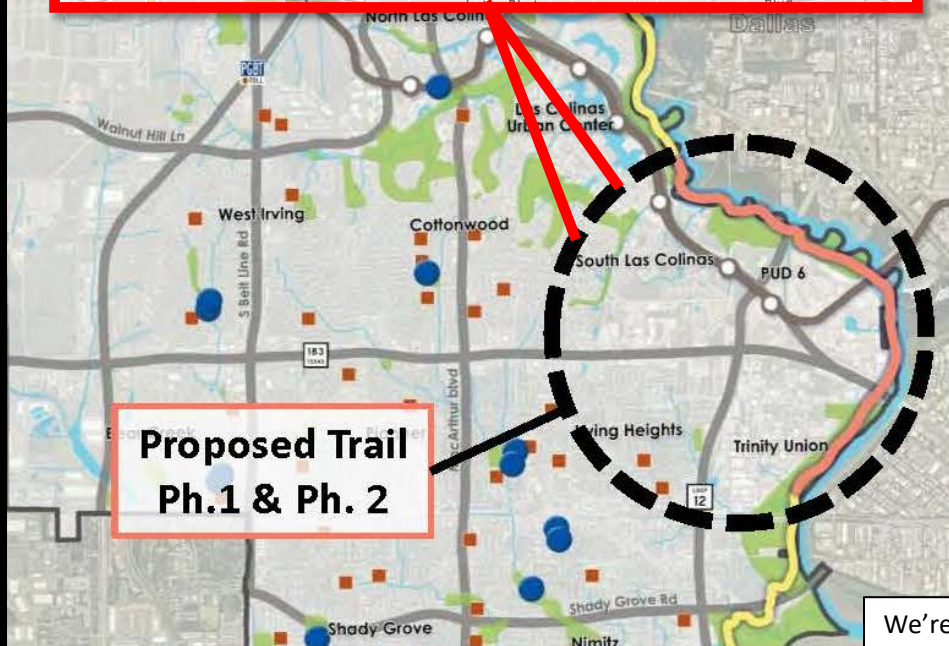
Campion Trail

Project Scope:

- New Construction of 12 feet wide reinforced Concrete Trail includes construction of three bridges, 6 low water crossings & 3 boardwalks.

Status Update:

- Phase 1 –River Hills to Frasier Dam (100% Design)
 - Split into two phases due to ROW issues
 - Southern segment began construction in July 2023 (**Concrete Pavement is complete**)
 - **Phase 1B (red segment) was awarded to A&C Construction in June**
 - **Phase 1B Construction will begin in Summer 2025**
- Phase 2- Frasier Dam to California Crossing (Dallas County Participation)
 - Updated alignment at Trinity crossing has been established
 - Dallas County has reviewed the 100% plans
 - **Final Plans and Environmental pending USACE approval and agreements**
 - **City is currently addressing TxDOT comments**



**Proposed Trail
Ph.1 & Ph. 2**

We're Here

Planning &
Programming

Preliminary
Design

Primary Design

Final Design

Project Letting

Construction

Open to Public

Campion Trail Phase 1A

Construction Photos





Parks and Open Space Update

Parks and Open Space Property Requests

Trinity River Authority Sewer Easements

Trinity River Mountain Creek Preserve

Paul S. Dryer Preserve at Windmill Hill

City Sewer Projects

Rowlett Creek Preserve

Oncor Electric Easement

Palmetto-Alligator Slough Preserve

Parks and Open Space Projects & Activities

Cottonwood Creek Preserve

- Restroom Facility (ARP Funds) - Dallas County
- Disc Golf Course, Parking, Lighting - City of Wilmer

Goat Island East

TxDOT Gravel Pit Compliance

Post Oak Preserve

- Future Rehabilitation of paved trail

Past Events


- Santander Bank - Privet Removal at Cedar Mountain Preserve
- Cedar Hill Earthfest
- Gotham Greens - Litter Pick Up and Beautification at Post Oak Preserve
- Tenmile Creek Preserve Pollinator Garden Installation
- Muddy Creek Preserve Litter Pick Up



Spring Events

June 7: Guided Hike with Amy Martin at Goat Island Preserve

Registration for both volunteer events and guided events is at
<https://dallascountyparks.galaxydigital.com>



Proposal of Future Agenda Items



Next Meeting August 2025

See you next time!