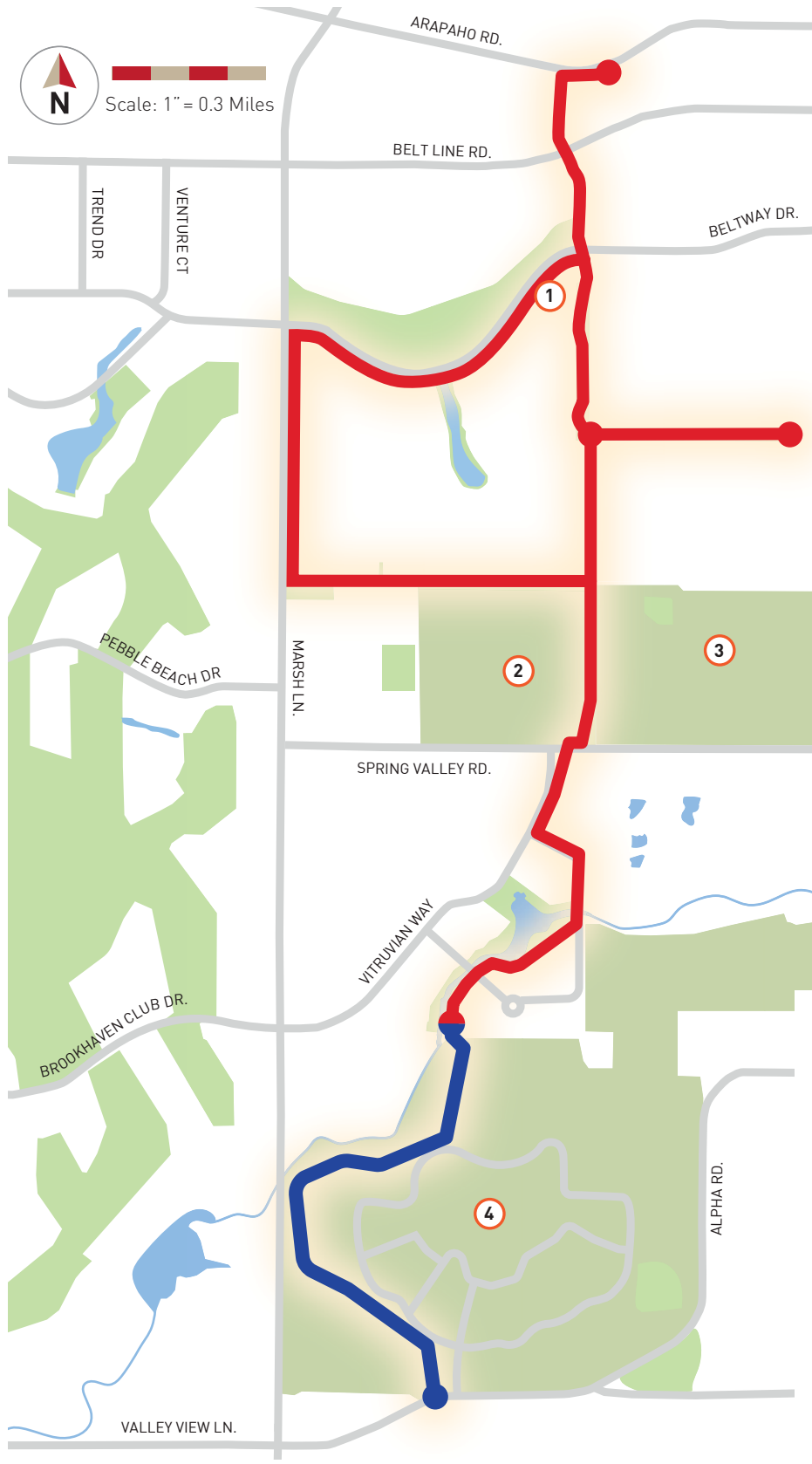
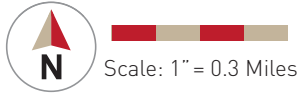




# Addison Trail



## ADDISON

This map has been prepared courtesy of **VIRGINIA COOK, REALTORS.**



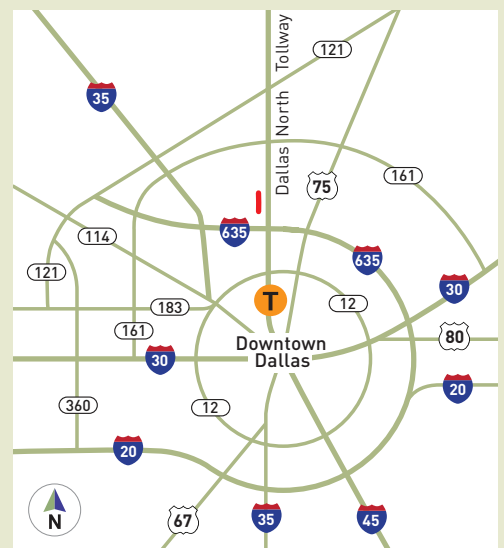
What was originally a 2.5-mile neighborhood trail has been expanded to a length of 3.7 miles and now extends from Arapaho to Beltline with all of its restaurants, past the original neighborhood south of Beltline, to the newer, stylishly-designed Vitruvian Park mixed-use development. Funding for the trail's various phases has been provided by the Town of Addison, the County, and the Vitruvian Park developer. A connection to the new Brookhaven Trail in Farmers Branch adds yet another destination (Brookhaven College) and creates a continuous 4.6-mile trail.

Because of its width, the original portion of the trail (from about Beltway Drive to Brookwood) is better suited to walkers and runners. The newer portions to Arapaho Road, through Vitruvian Park, and to Brookhaven College are wider and more favorable for cyclists.

-  Addison Trail
-  Brookhaven Trail

- 1 Points of Interest**
1. Addison Athletic Club
  2. George HW Bush Elementary
  3. Greenhill School
  4. Brookhaven College

General trail location shown in red below.



This map is for informational purposes and only represents the approximate relative locations of the labeled features. This map was published in January 2016.