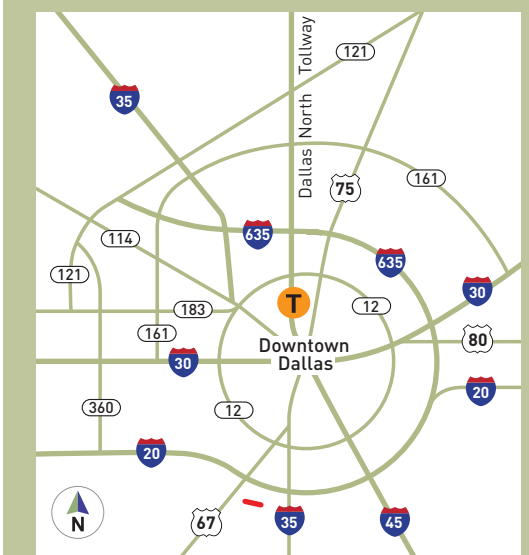
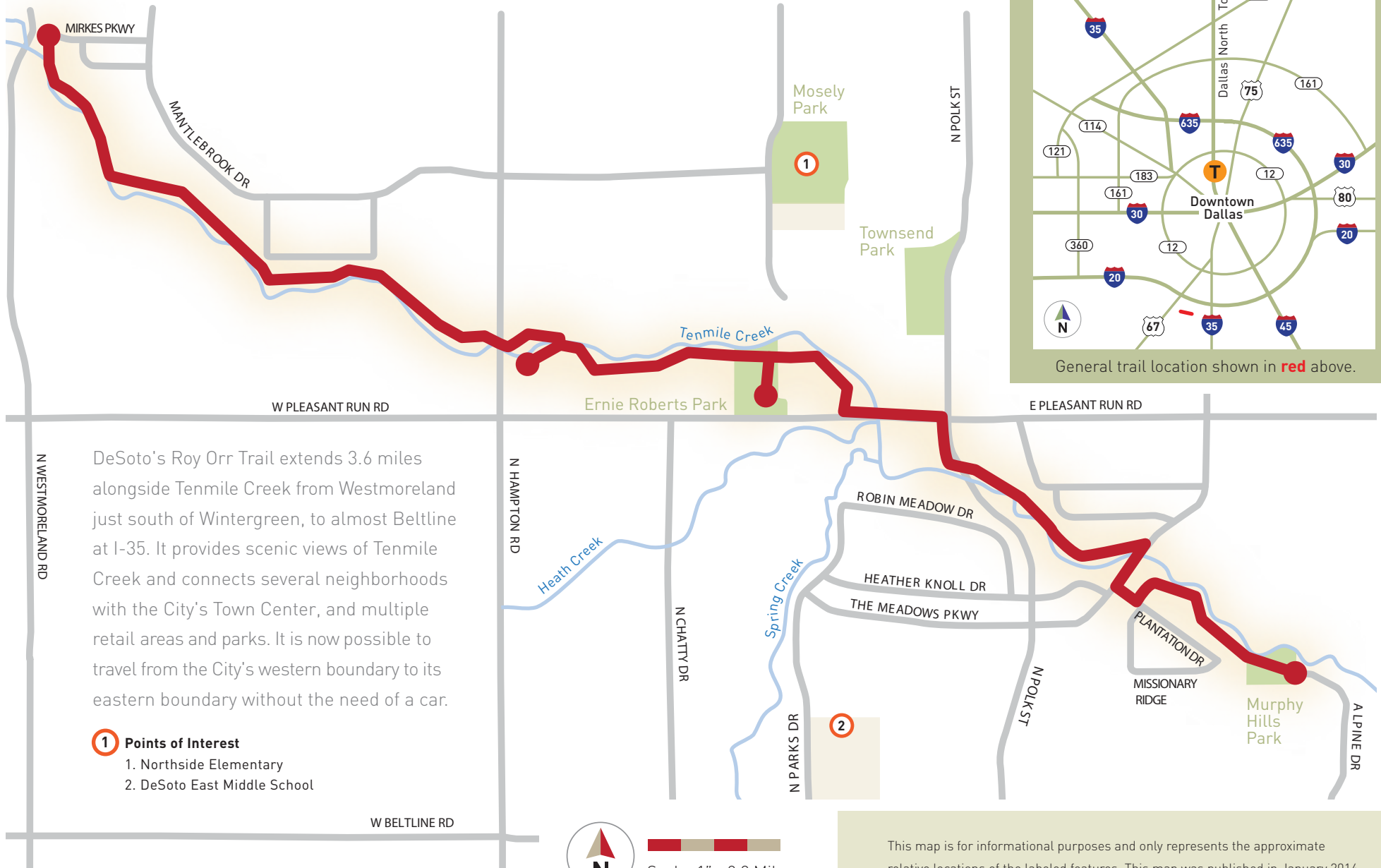




Roy Orr Trail

This map has been prepared courtesy of **VIRGINIA COOK, REALTORS.**

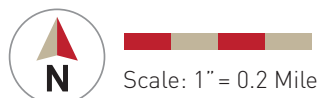
DE SOTO



General trail location shown in red above.

DeSoto's Roy Orr Trail extends 3.6 miles alongside Tenmile Creek from Westmoreland just south of Wintergreen, to almost Beltline at I-35. It provides scenic views of Tenmile Creek and connects several neighborhoods with the City's Town Center, and multiple retail areas and parks. It is now possible to travel from the City's western boundary to its eastern boundary without the need of a car.

- 1 Points of Interest**
- 1. Northside Elementary
 - 2. DeSoto East Middle School



This map is for informational purposes and only represents the approximate relative locations of the labeled features. This map was published in January 2014.