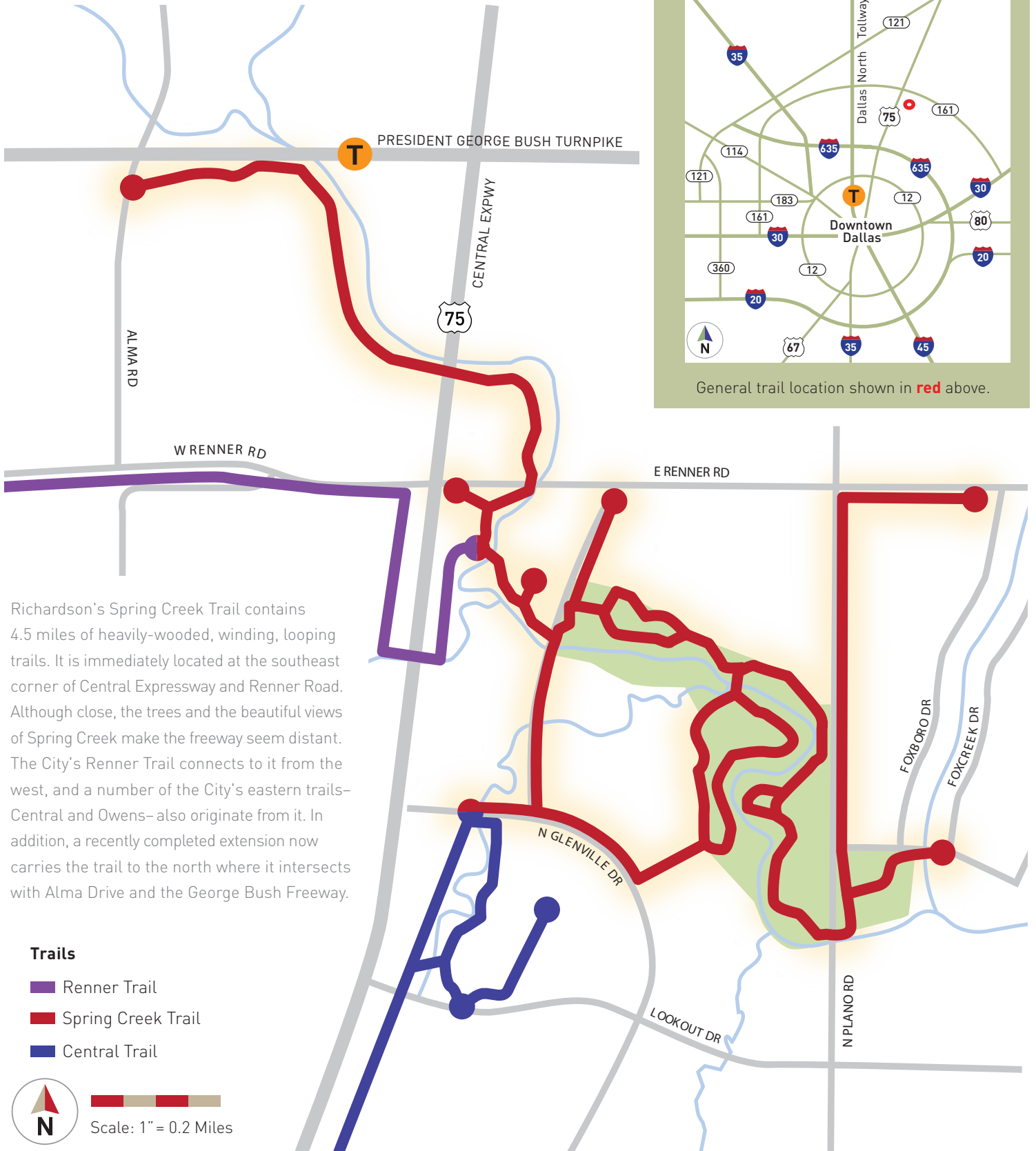




Spring Creek Trail




This map has been prepared courtesy of **VIRGINIA COOK, REALTORS.**

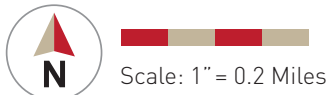
RICHARDSON



Richardson's Spring Creek Trail contains 4.5 miles of heavily-wooded, winding, looping trails. It is immediately located at the southeast corner of Central Expressway and Renner Road. Although close, the trees and the beautiful views of Spring Creek make the freeway seem distant. The City's Renner Trail connects to it from the west, and a number of the City's eastern trails—Central and Owens—also originate from it. In addition, a recently completed extension now carries the trail to the north where it intersects with Alma Drive and the George Bush Freeway.

Trails

-  Renner Trail
-  Spring Creek Trail
-  Central Trail



This map is for informational purposes and only represents the approximate relative locations of the labeled features. This map was published in January 2014.