

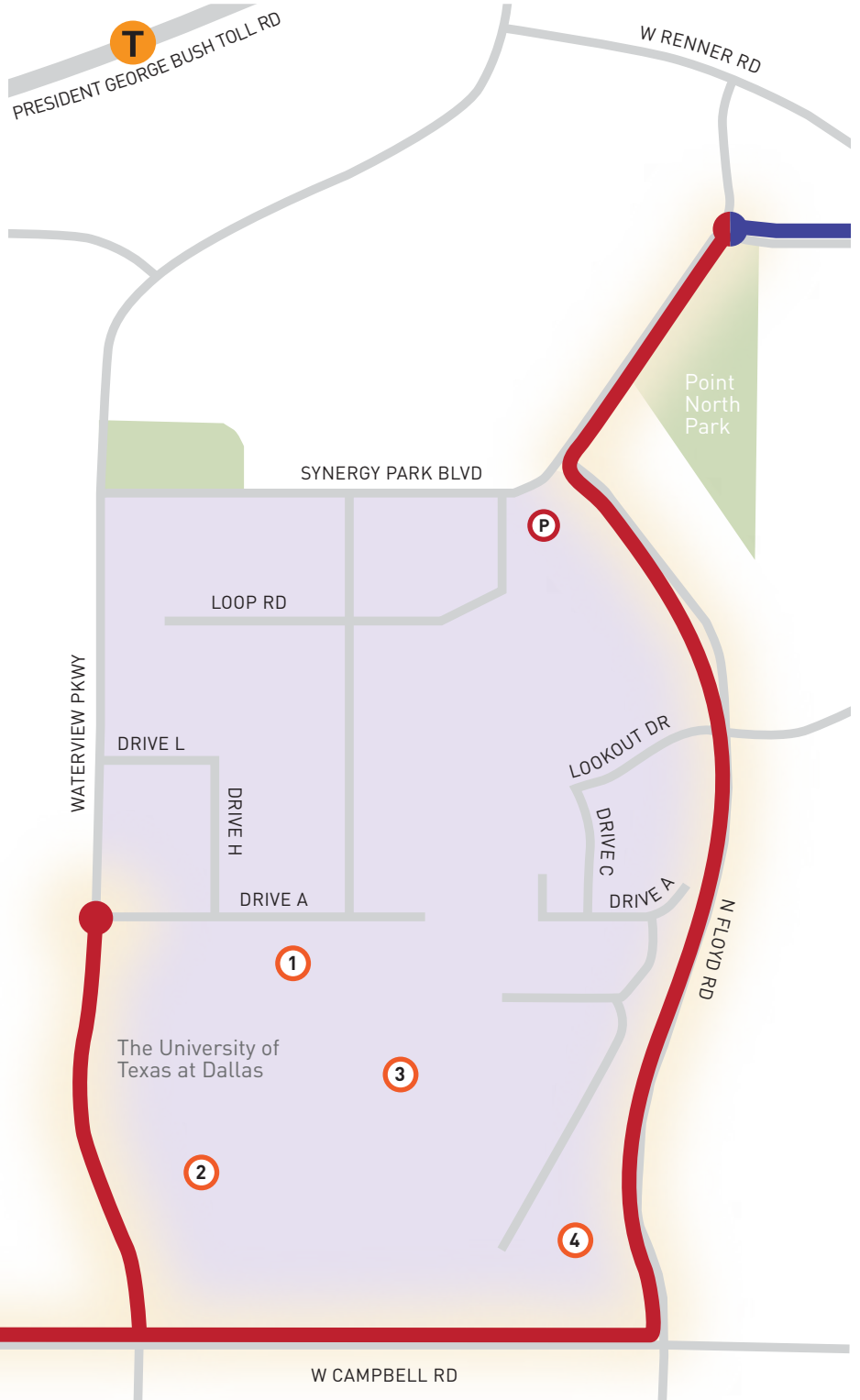
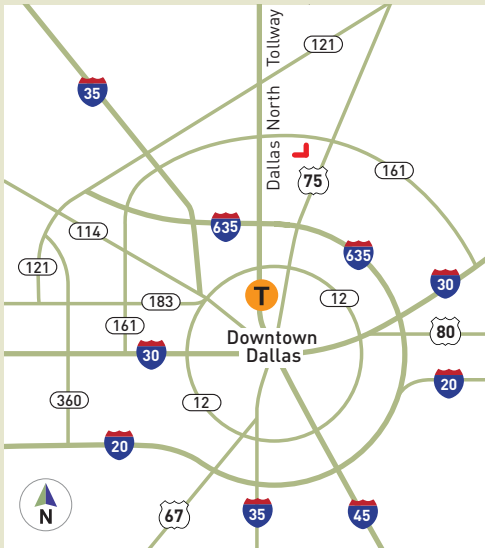


# UTD/University Trail

## RICHARDSON

This map has been prepared courtesy of **VIRGINIA COOK, REALTORS.**



General trail location shown in **red** below.



**P** Parking

**1** Points of Interest

1. Soccer Fields
2. Multipurpose Field
3. Baseball/Softball Fields
4. Visitors Center

 University Trail  
 Renner Trail

The 3.5-mile UTD/University Trail reaches Richardson's western boundary, provides direct access to the University of Texas at Dallas, and connects with the Renner Trail. The UTD/University Trail is intersected by the Waterview dedicated bike lane which, with a length of two miles, links the trail with a connection to the city's southern boundary at Spring Valley Road.



Scale: 1" = .6 Mile

This map is for informational purposes and only represents the approximate relative locations of the labeled features. This map was published in January 2014.